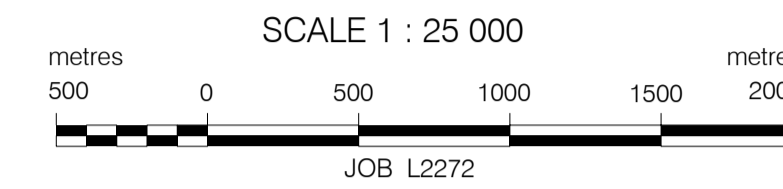



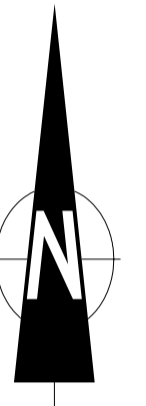
# TENNANT CREEK FIRE DISTRICT

## NTG G37 SEPTEMBER 1993



### LEGEND

- FIRE DISTRICT BOUNDARY
- MUNICIPAL BOUNDARY
- TOWN BOUNDARY
- TOWN AND MUNICIPAL BOUNDARY



Approx. position of GML 703E

APPROX. POSITION OF THE NORTHERN BOUNDARY OF THE

PEKO TO WARREGO POWERLINE EASEMENT

TOWN AND MUNICIPAL BOUNDARY

MUNICIPALITY OF TENNANT CREEK

TOWN OF TENNANT CREEK

MUNICIPAL BOUNDARY

TOWN BOUNDARY

Approx. position of ML 65E

Approx. position of ML C155

N.T.Por. 4448    N.T.Por. 4449    N.T.Por. 2442

N.T.Por. 4257    N.T.Por. 4114 Shamrock    N.T.Por. 1744

N.T.Por. 4438    N.T.Por. 2091

N.T.Por. 4439    N.T.Por. 565

N.T.Por. 4436    N.T.Por. 1539

N.T.Por. 440

N.T.Por. 783    N.T.Por. 1922

N.T.Por. 1918    N.T.Por. 3735

MT SAMUEL TRIG  
411 279 E  
7 822 637 N

El Dorado

